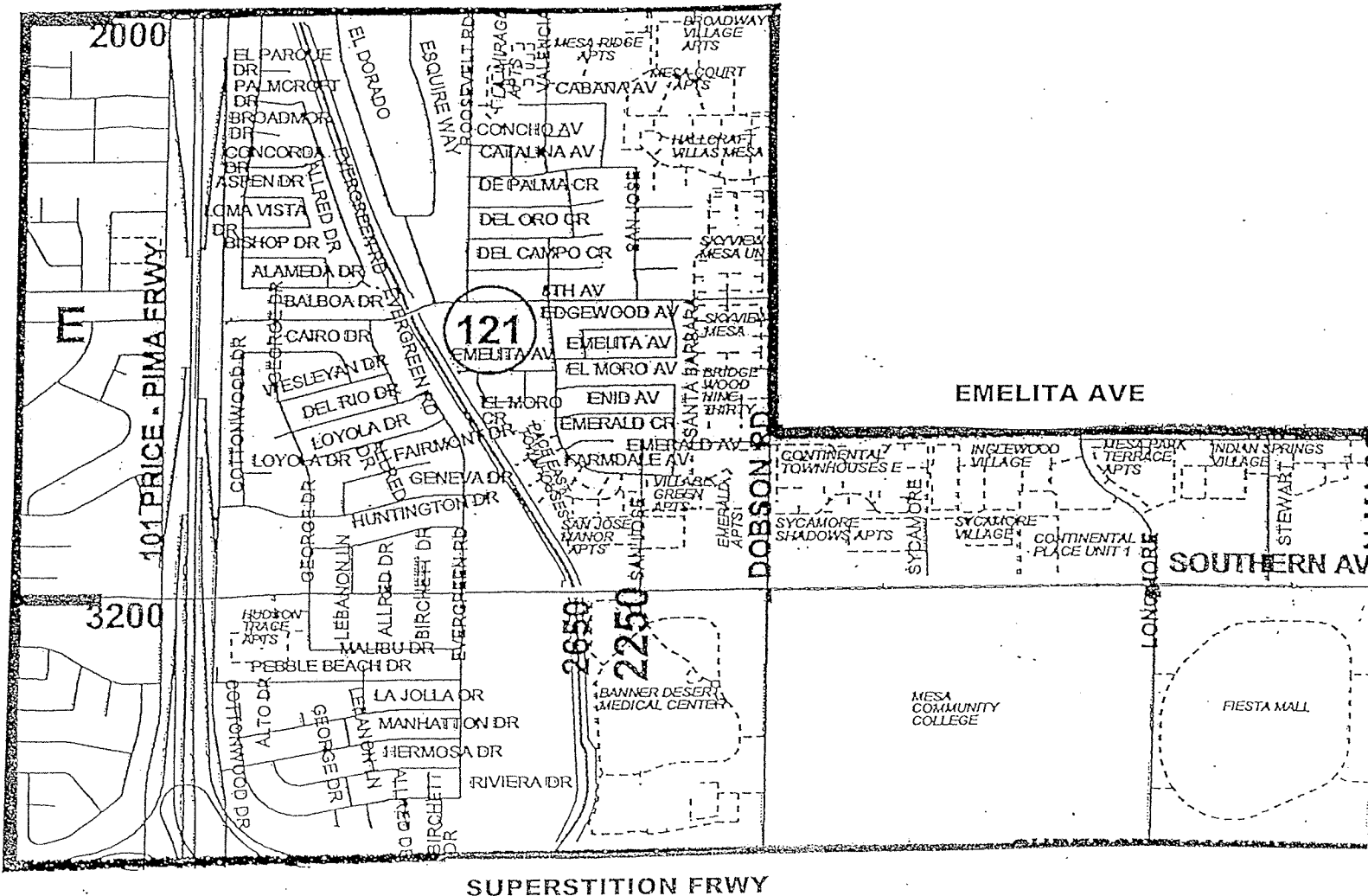


# 294-Green Route

BROADWAY RD



SUPERSTITION FRWY

Route Summary Report

Route: 121A-294

School(s) Serviced: ROOSEVELT ELEM

<u>Seq</u>	<u>Time</u>	<u>Stop Description</u>
1	6:58 A.M.	SW corner of W EMERALD AV & S STEWART travelling East
2	7:04 A.M.	NW corner of W SOUTHERN AV & S SYCAMORE (INFRONT OF SEE'S CANDY) travelling We
	7:10 A.M.	ROOSEVELT ELEM->121 - REG (7:30 - 2:00)

2 Stop(s) 12 Minute(s)69 Student(s) 2.28 Mile(s)Route Summary Report

Route: 121P-294

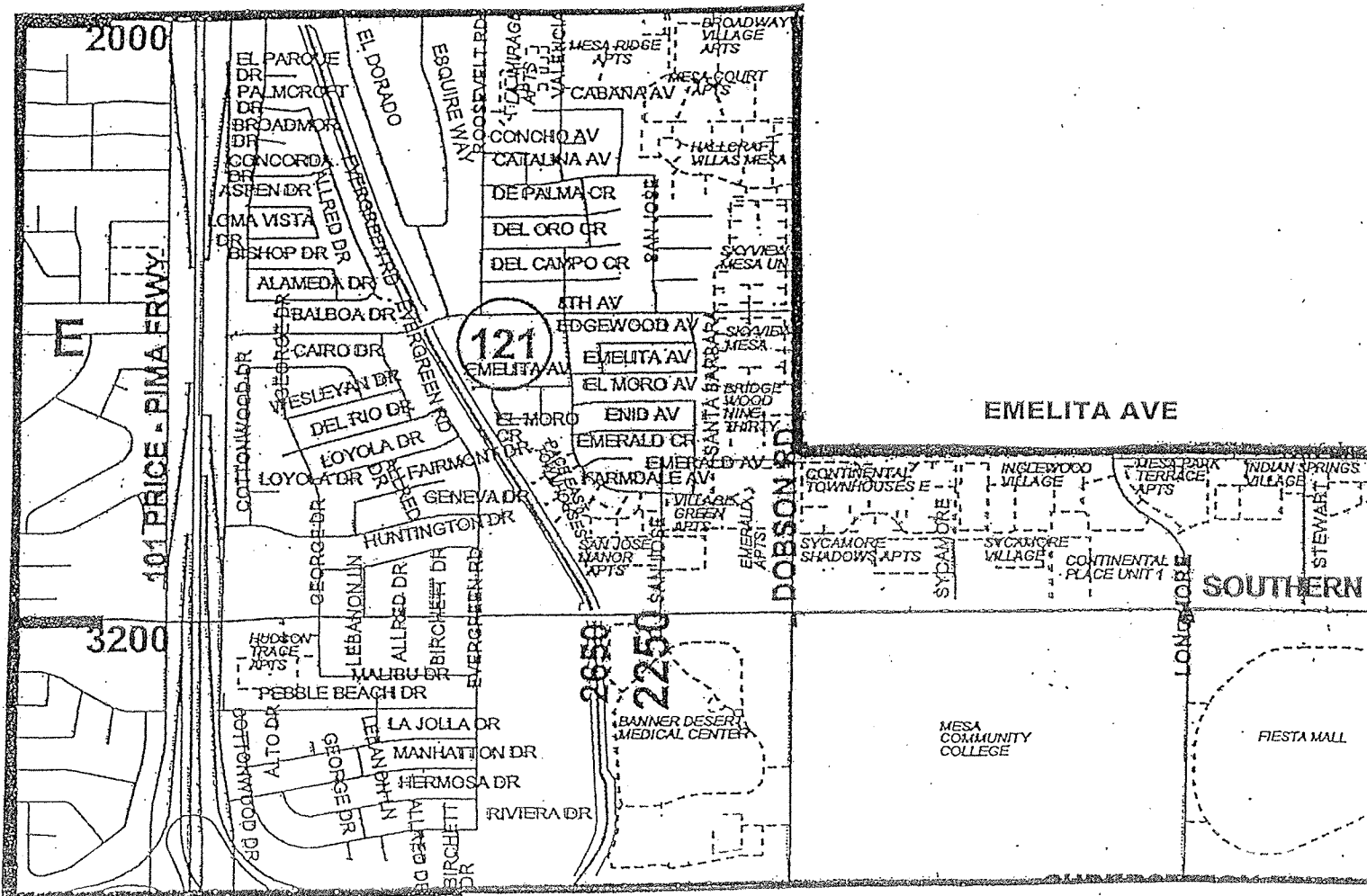
School(s) Serviced: ROOSEVELT ELEM

<u>Seq</u>	<u>Time</u>	<u>Stop Description</u>
	2:07 P.M.	ROOSEVELT ELEM->121 - REG (7:30 - 2:00)
1	2:14 P.M.	SW corner of W EMERALD AV & S STEWART travelling East
2	2:19 P.M.	NW corner of W SOUTHERN AV & S SYCAMORE (INFRONT OF SEE'S CANDY) travelling We

2 Stop(s) 12 Minute(s)49 Student(s) 2.46 Mile(s)

256  
Blue

BROADWAY RD



SUPERSTITION FRWY

## **Pick Up**

### **Route 256 AM**

6:50 A.M. NE corner of S LONGMORE & 1033 S LONGMORE DRWY

6:54 A.M. NW corner of W SOUTHERN AV & S SYCAMORE (INFRONT OF SEE'S CANDY)

6:59 A.M. SOUTH DRIVEWAY TO HUDSON TRACE CONDOS

7:01 A.M. NW corner of S EVERGREEN RD & E RIVIERA DR

7:03 A.M. SE corner of S LEBANON LN & E MANHATTON DR

7:05 A.M. N corner of E PEBBLE BEACH DR & S ALTO DR

## **Drop Off**

### **Route 256 PM**

2:14 P.M. NE corner of S LONGMORE & 1033 S LONGMORE DRWY

2:20 P.M. NW corner of W SOUTHERN AV & S SYCAMORE (INFRONT OF SEE'S CANDY)

2:25 P.M. SOUTH DRIVEWAY TO HUDSON TRACE CONDOS

2:28 P.M. NW corner of S EVERGREEN RD & E RIVIERA DR

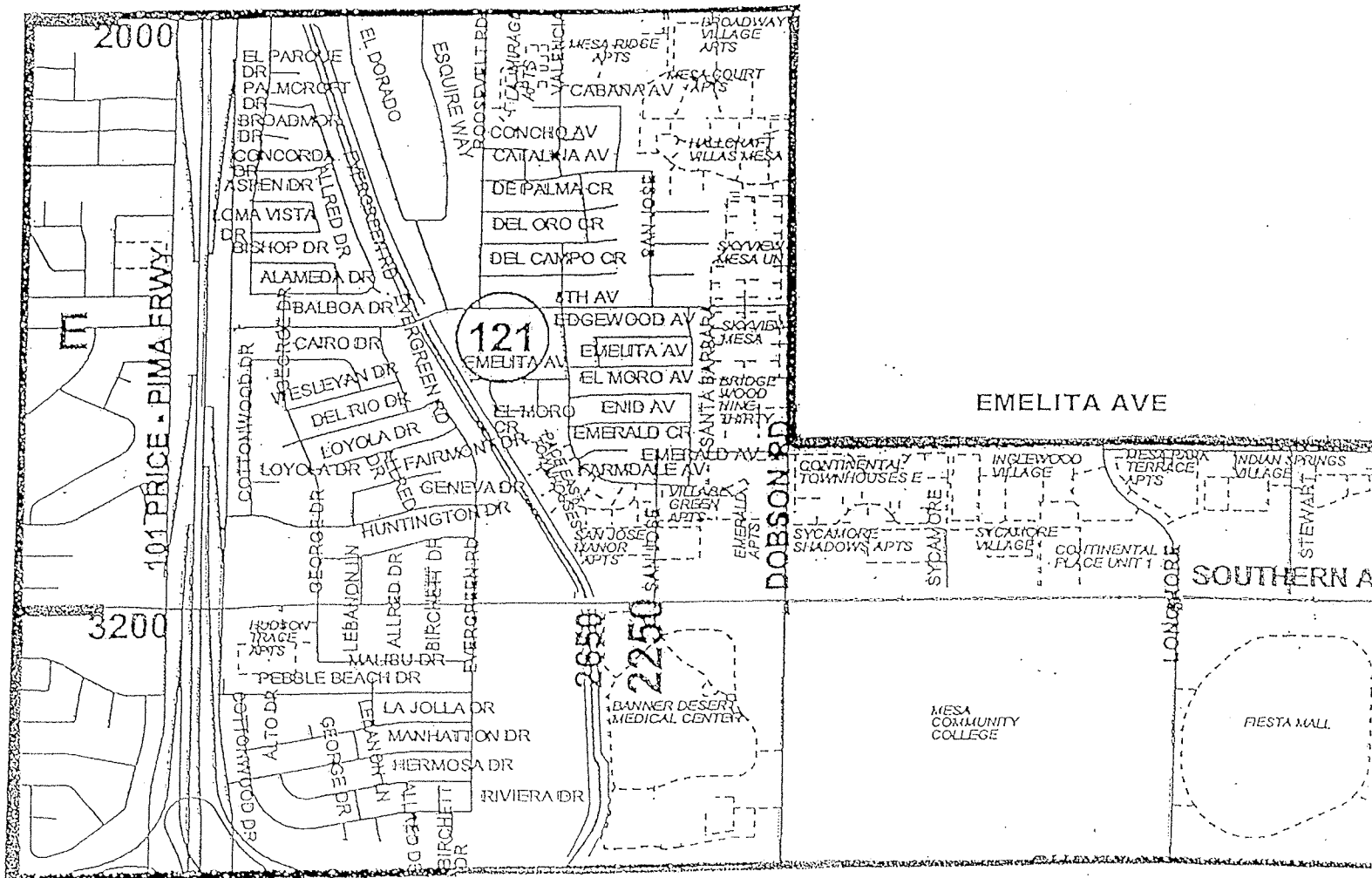
2:30 P.M. SE corner of S LEBANON LN & E MANHATTON DR

2:32 P.M. N corner of E PEBBLE BEACH DR & S ALTO DR

# 237

# Orange

BROADWAY RD



SUPERSTITION FRWY

Route Summary Report

Route: 121A-237

School(s) Serviced: ROOSEVELT ELEM

<u>Seq</u>	<u>Time</u>	<u>Stop Description</u>
1	6:56 A.M.	NW corner of S LONGMORE & 1050 S LONGMORE DRWY travelling South
2	7:02 A.M.	SE corner of S DOBSON RD & 1051 S DOBSON RD DRWY travelling North
	7:10 A.M.	ROOSEVELT ELEM->121 - REG (7:30 - 2:00)

2 Stop(s) 14 Minute(s)52 Student(s) 2.62 Mile(s)7  
5Route Summary Report

Route: 121P-237

School(s) Serviced: ROOSEVELT ELEM

<u>Seq</u>	<u>Time</u>	<u>Stop Description</u>
	2:07 P.M.	ROOSEVELT ELEM->121 - REG (7:30 - 2:00)
1	2:13 P.M.	NW corner of S LONGMORE & 1050 S LONGMORE DRWY travelling South
2	2:18 P.M.	SE corner of S DOBSON RD & 1051 S DOBSON RD DRWY travelling North

2 Stop(s) 11 Minute(s)52 Student(s) 2.40 Mile(s)