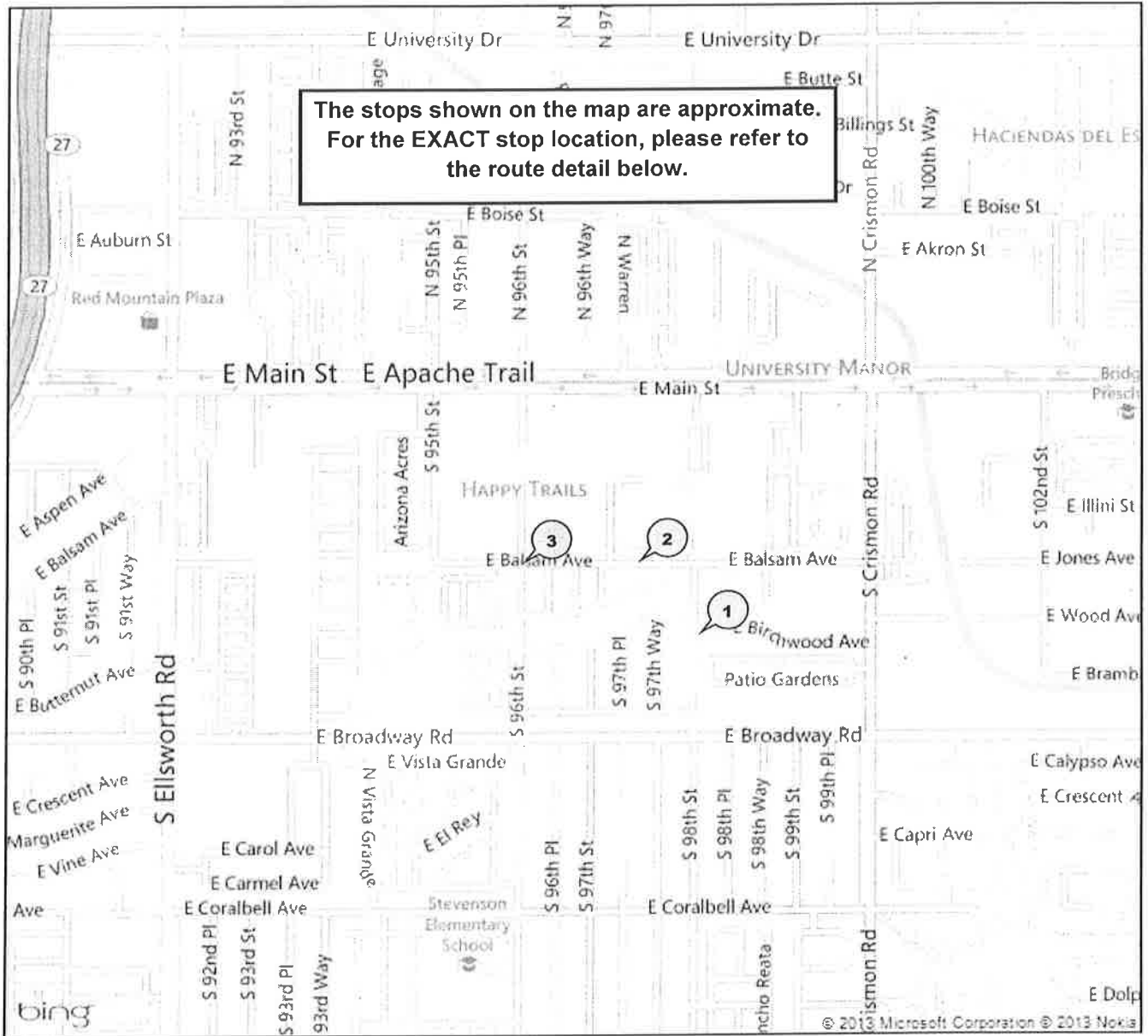


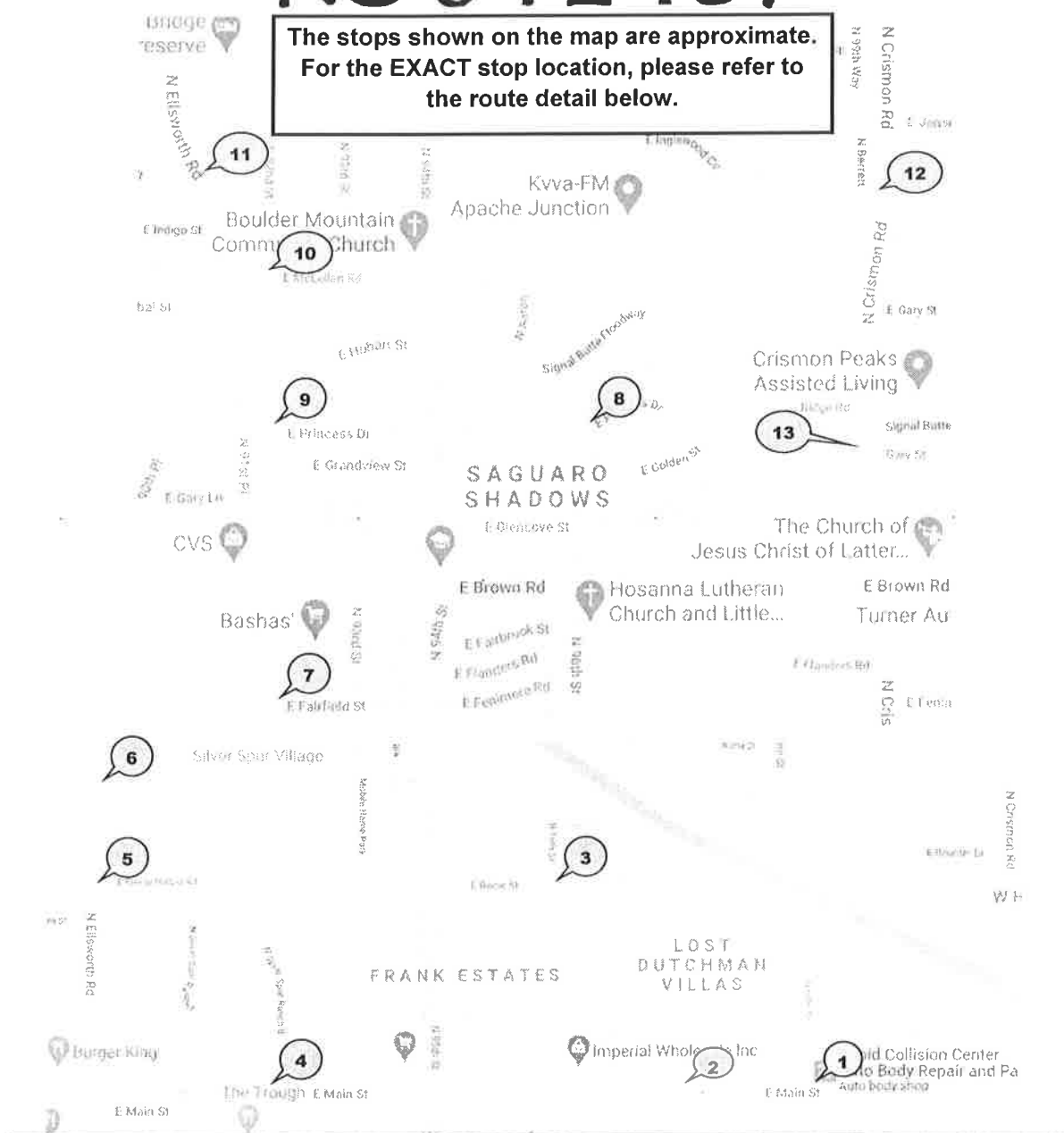
ROUTE 105



#	ROUTE 105	AM	PM	Wed
1	100' BEFORE SE CORNER OF 98TH ST AND BIRCHWOOD	8:45	4:14	2:14
2	PAST DRWY @ 9736 E BALSAM AVE (SONORA VISTA)	8:47	4:16	2:16
3	NE CORNER OF E BALSAM AVE & S 96TH ST	8:47	4:19	2:19

ROUTE 107

The stops shown on the map are approximate.
For the EXACT stop location, please refer to the route detail below.



1	NE corner of E Main ST & N 98th ST/RAPID COLLISION SIGN	8:29	4:12	2:12
2	PAST NW corner of E MAIN ST & N WARREN	8:30	4:13	2:13
3	SE CORNER OF N 96TH ST & E BOISE ST	8:31	4:14	2:14
4	1ST DRWY @ 9310 E. MAIN ST- SILVER SPUR MH PARK	8:33	4:17	2:17
5	SE CORNER OF N ELLSWORTH & E SLEEPY HOLLOW RD	8:34	4:18	2:18
6	PAST DRWY @ 235 N ELLSWORTH - CACTUS WREN	8:35	4:19	2:19
7	SW CORNER E FAIRFIELD ST & N 93RD ST	8:39	4:23	2:23
8	SE CRNR N 96TH ST & E PRINCESS DR	8:42	4:26	2:26
9	200' BFRE SE CRNR N ELLSWORTH & E PRINCESS DR (SIERRA HEIGHTS)	8:45	4:30	2:30
10	BFRE SE CRNR N ELLSWORTH RD & E MCLELLAN	8:46	4:31	2:31
11	PAST NE corner of N ELLSWORTH RD & N HARPER	8:47	4:32	2:32
12	NW corner of N CRISMON RD & E INGLEWOOD ST	8:52	4:36	2:36
13	BEFORE NW CORNER OF N CRISMON RD & E GRANDVIEW CR/whisper view	8:53	4:38	2:38

ROUTE 108

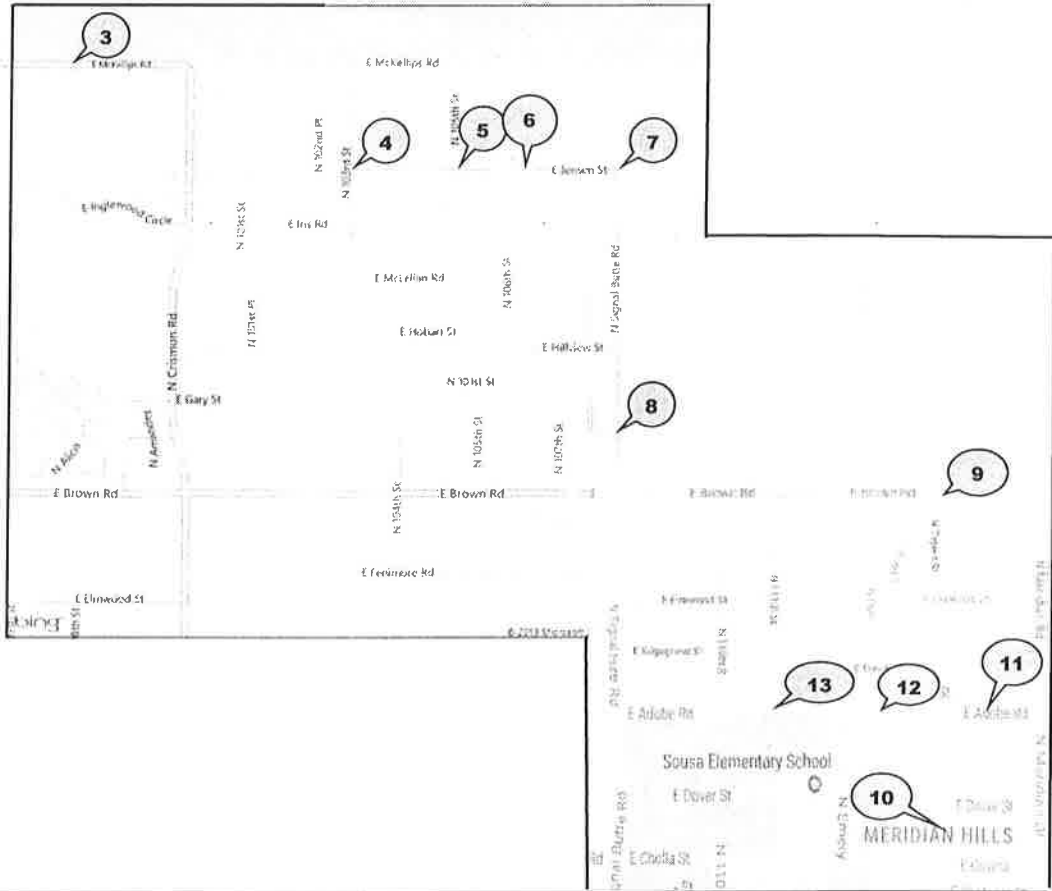
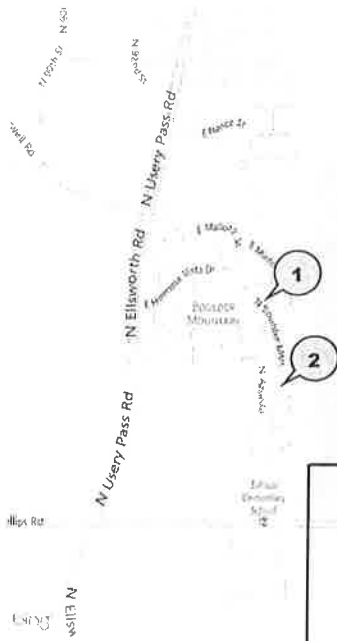


**The stops shown on the map are approximate.
For the EXACT stop location, please refer to
the route detail below.**

#	ROUTE 108	AM	PM	Wed PM
1	9913 E MAIN ST—WESTERN ACRES MHP	8:35	4:16	2:16
2	50' NW CORNER OF S 102 ST & E WOOD AVE	8:37	4:19	2:19
3	50' SE CORNER OF S 104TH ST AND E WARNER ST	8:39	4:21	2:21
4	10461 E APACHE TR/STORQUEST SELF STORAGE	8:40	4:22	2:22
5	NW corner of S NOBLE & E BALSAM AVE	8:42	4:29	2:29
6	SW corner of E BOGART AVE & S CANFIELD	8:44	4:28	2:28
7	SE CORNER OF S DEL RANCHO & E BALMORAL AVE	8:45	4:26	2:26
8	NE CORNER OF S DEL RANCHO & E ARBOR AVE	8:47	4:24	2:24

ROUTE 109

The stops shown on the map are approximate.
For the EXACT stop location, please refer to
the route detail below.



#	ROUTE 109	AM	PM	Wed PM
1	S CORNER OF N BOULDER MOUNTAIN & N PYRITE	8:27	4:20	2:20
2	NW CORNER OF N BOULDER MOUNTAIN & E KENWOOD CR	8:28	4:22	2:22
3	PAST SE CRNR E MCKELLIPS RD & N 95TH PL	8:30	4:23	2:23
4	SW CORNER E JENSEN ST & N 103RD ST	8:33	4:27	2:27
5	SW CORNER E JENSEN ST & N 105TH ST	8:34	4:28	2:28
6	10643 E JENSEN ST	8:36	4:29	2:29
7	SW CORNER OF E JENSEN ST & N SIGNAL BUTTE RD	8:36	4:30	2:30
8	NW CORNER OF N SIGNAL BUTTE RD & E GLENCLOVE ST	8:38	4:31	2:31
9	SW CORNER E BROWN RD & N CYPERT ST	8:40	4:34	2:34
10	NE CORNER OF E DECATUR ST & N CLANCY (ACROSS FROM PARK)	8:44	4:37	2:37
11	SE CORNER OF N BRICE & E ADOBE RD	8:46	4:39	2:39
12	PAST NW CORNER OF E ADOBE RD & N OPAL	8:47	4:40	2:40
13	PAST NW CORNER OF E ADOBE RD & N 111TH ST	8:48	4:41	2:41

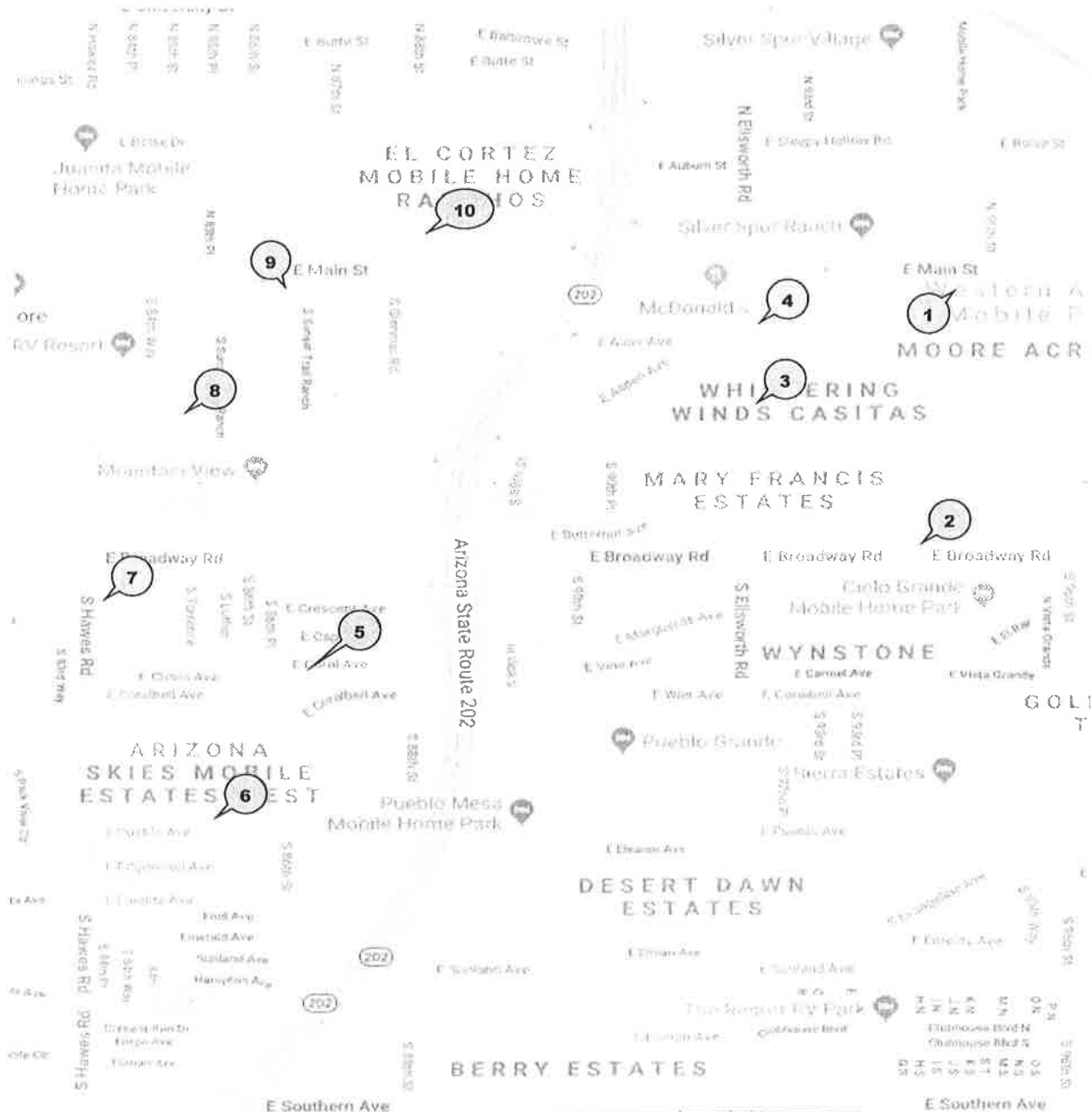
ROUTE 110

The stops shown on the map are approximate.
For the EXACT stop location, please refer to
the route detail below.



#	ROUTE 110	AM	PM	Wed PM
1	NE CORNER OF E CORALBELL AVE & S 99TH ST	8:38	4:14	2:14
2	NE CORNER OF E CORALBELL AVE & S 97TH ST	8:40	4:16	2:16
3	50' BFRE DRVWY @ 9431 E CORALBELL AVE - SIERRA ESTATES	8:42	4:18	2:18
4	50' BEFORE NE CORNER OF E CORALBELL AVE & S 92ND PL	8:44	4:20	2:20
5	SW CORNER OF E CARMEL AVE & S 92ND PL	8:45	4:21	2:21

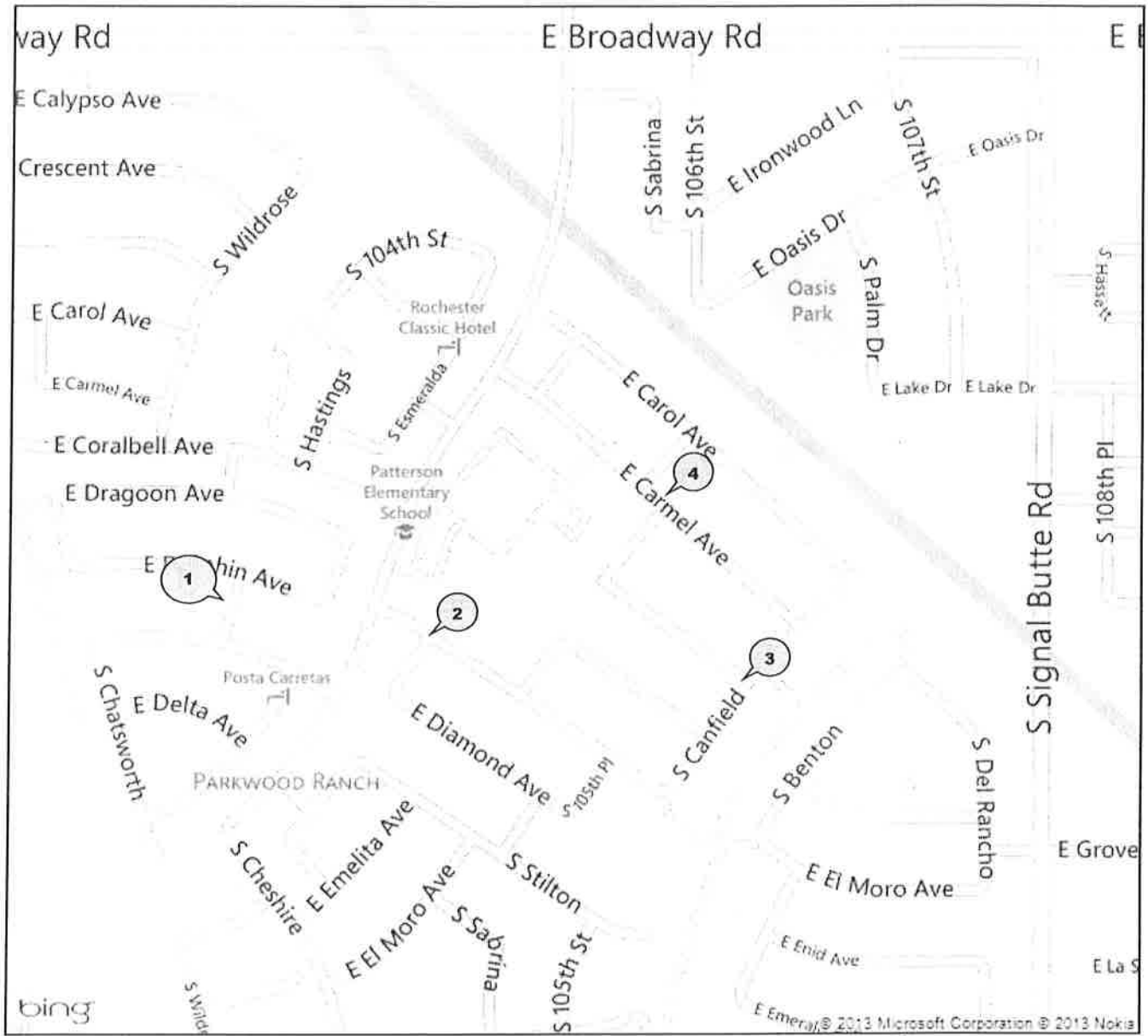
ROUTE 117



**The stops shown on the map are approximate.
For the EXACT stop location, please refer to
the route detail below.**

#	ROUTE 117	AM	PM	Wed PM
1	9421 E MAIN ST - DESERT VALLEY OASIS MHP SIGN	8:26	4:15	2:15
2	50' PAST DRWY @ 9422 E BROADWAY (VENTANA ESTATES)	8:29	4:18	2:18
3	SE CORNER of S ELLSWORTH RD & E BALSAM AVE	8:31	4:20	2:20
4	SIDE ENTRANCE - RAMBLER MHP ON S ELLSWORTH RD	8:32	4:21	2:21
5	STOP @ COMMUNITY PARK ON E CAROL AVE	8:37	4:26	2:26
6	NE CORNER OF E PUEBLO AVE & S 85TH WAY	8:40	4:29	2:29
7	PICK UP & DROP PAST DRWY@451 S HAWES/TOWN SQUARE	8:42	4:31	2:31
8	SE CORNER OF S 85TH ST & E BALSAM AVE	8:44	4:33	2:33
9	8615 E MAIN ST—SUNSET TRAIL RANCH	8:46	4:35	2:35
10	SE CORNER OF N 88TH ST & E AVALON ST	8:47	4:36	2:36

ROUTE 123

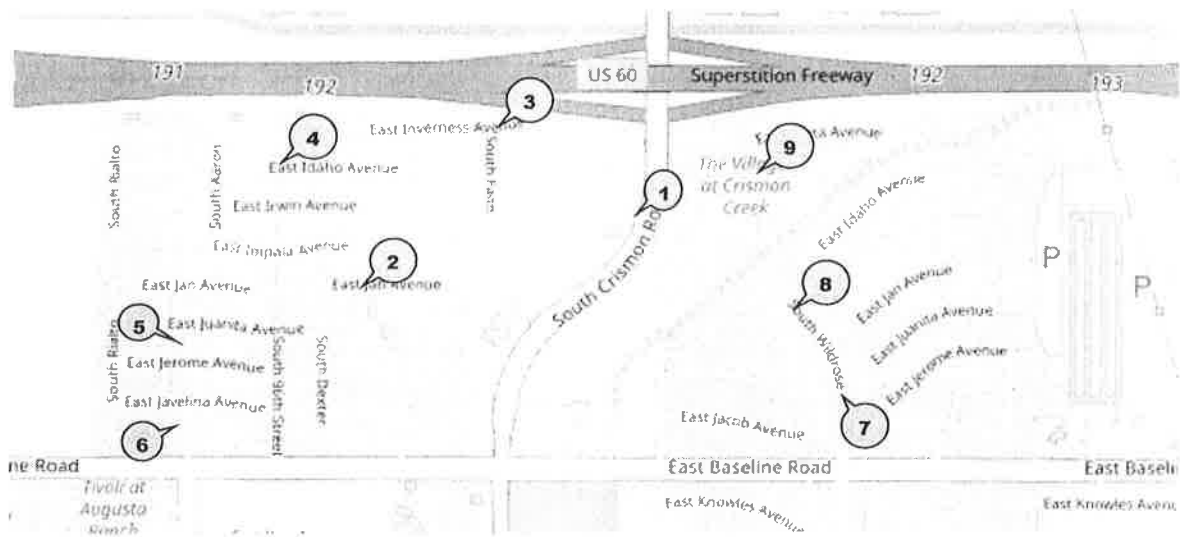
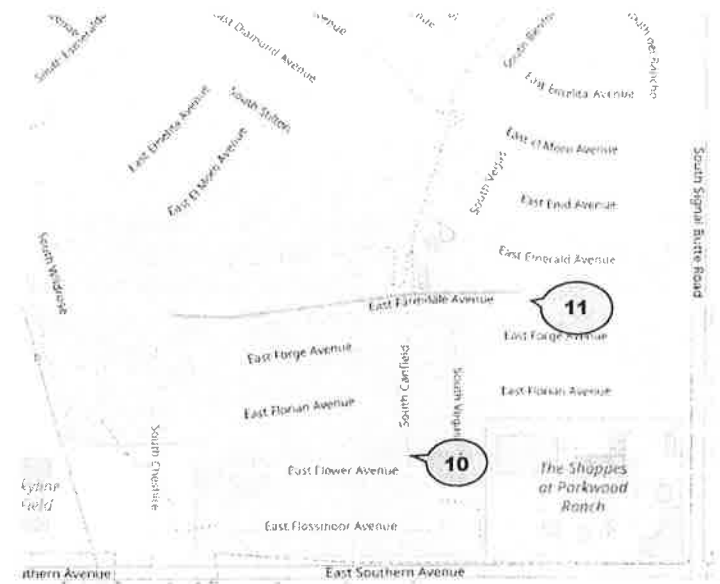


**The stops shown on the map are approximate.
For the EXACT stop location, please refer to
the route detail below.**

#	ROUTE 123	AM	PM	Wed PM
1	103RD PL—BETWEEN DOLPHIN AVE & DIAMOND AVE	8:39	4:21	2:21
2	PAST SE CORNER OF E DOLPHIN AVE & S VALLE VERDE	8:42	4:19	2:19
3	PAST SE CORNER OF S CANFIELD & E CORALBELL AVE	8:45	4:17	2:17
4	E CORNER OF E CARMEL AVE & S SAFFORD	8:46	4:16	2:16

ROUTE 127

The stops shown on the map are approximate.
For the EXACT stop location, please refer to
the route detail below.



#	ROUTE 127	AM	PM	Wed PM
1	1650 S CRISMON—AUGUSTA CASITAS—PAST MAIN DRWY	8:20	4:25	2:25
2	SE CORNER OF S LOWELL & E JAN AVE (BY TENNIS COURTS)	8:23	4:27	2:27
3	SE CORNER OF S FAITH & E INVERNESS AVE	8:26	4:30	2:30
4	NE CORNER OF E IDAHO AVE & S 96TH ST	8:27	4:32	2:32
5	S 95TH ST—BETWEEN JUANITA & JEROME	8:29	4:34	2:34
6	S 95TH ST—BETWEEN JAVELINA & JACOB	8:31	4:35	2:35
7	SE CORNER S WILDROSE & E JAVELINA AVE	8:34	4:39	2:39
8	NE CORNER S WILDROSE & E IRWIN AVE	8:35	4:40	2:40
9	E ISABELLA & S WILDROSE (S OF POOL BY MAILBOXES)	8:37	4:41	2:41
10	PAST NE CORNER OF S CANFIELD & E FLOWER AVE	8:43	4:20	2:20
11	SW CORNER E FARMDALE AVE & S 106TH PL	8:44	4:17	2:17

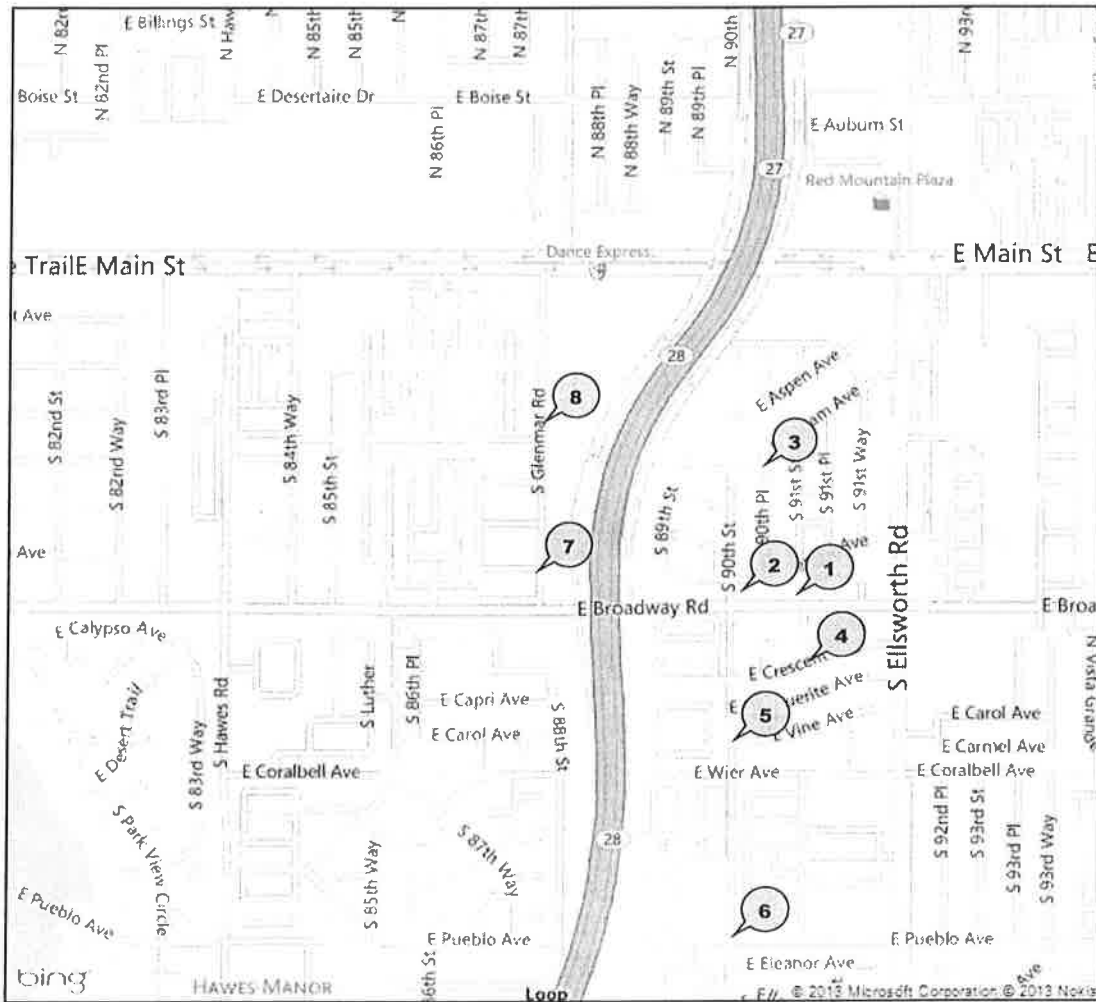
ROUTE 131



**The stops shown on the map are approximate.
For the EXACT stop location, please refer to
the route detail below.**

#	ROUTE 131	AM	PM	Wed PM
1	PAST DRWY @ 9740 E HAMPTON AVE—HMPTON EAST APTS	8:38	4:25	2:25
2	SE CORNER OF S CHESHIRE & E EMELITA AVE	8:44	4:19	2:19
3	NE CORNER OF E CORALBELL AVE & 103RD PL @ PLYGRND	8:47	4:15	2:15
4	NE CORNER OF E CORALBELL AVE & S 100TH WAY	8:48	4:14	2:14

ROUTE 133



**The stops shown on the map are approximate.
For the EXACT stop location, please refer to
the route detail below.**

#	ROUTE 133	AM	PM	Wed PM
1	NE CORNER E BROADWAY RD & S 91ST WAY	8:33	4:15	2:15
2	SE CORNER OF S 90TH ST & E BUTTERNUT AVE	8:34	4:16	2:16
3	SE CORNER OF E BALSAM AVE & S 90TH PL	8:35	4:17	2:17
4	NE CORNER OF E CRESENT AVE & S 91ST ST	8:38	4:20	2:20
5	NW CORNER OF S 90TH ST & E VINE AVE	8:39	4:22	2:22
6	NW CORNER OF S 90TH ST & E PUEBLO AVE	8:42	4:24	2:24
7	PAST NE CORNER OF S GLENMAR RD & E HAZEL ST	8:46	4:28	2:28
8	103 S GLENMAR RD	8:47	4:29	2:29

ROUTE 153



**The stops shown on the map are approximate.
For the EXACT stop location, please refer to
the route detail below.**

#	ROUTE 153	AM	PM	Wed PM
1	NE CORNER OF E 4TH AVE & S EMERALD DR	8:36	4:23	2:23
2	50' PAST SW CRNR S MALCOLM DR & E 4TH AVE	8:37	4:22	2:22
3	NW CORNER OF S EMERALD DR & E 6TH AVE	8:39	4:25	2:25
4	50' PAST NW CORNER OF E 4TH AVE & S 111TH PL	8:42	4:20	2:20
5	NE CORNER OF E 4TH AVE & S 108TH PL	8:43	4:18	2:18
6	ACROSS FROM 10940 E BOSTON ST	8:47	4:15	2:15
7	NE CORNER OF E MERCURY DR & N KEITH ST	8:49	4:13	2:13

ROUTE 169

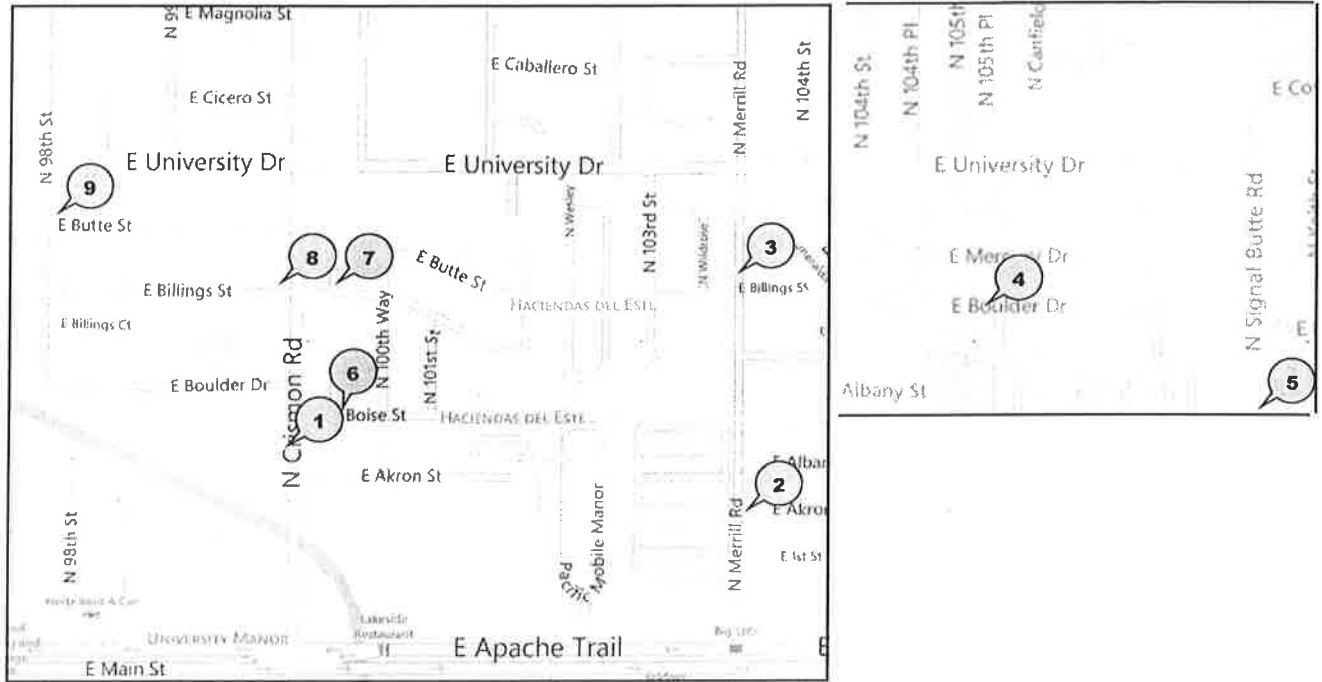
The stops shown on the map are approximate.
For the EXACT stop location, please refer to
the route detail below.



#	ROUTE 169	AM	PM	Wed PM
1	BEFORE TURNING LANE @ 1304 S 105TH PL -DISTRICT APTS	8:30	4:17	2:17
2	SE CORNER OF S 111TH ST & E FLOSSMOOR AVE	8:32	4:19	2:19
3	NW CORNER S MARRON & E FLORIAN AVE	8:35	4:22	2:22
4	SW CORNER OF E PUEBLO AVE & S TAMBOR	8:39	4:26	2:26
5	100' PAST SE CORNER OF E SUNLAND AVE & 114TH ST	8:41	4:27	2:27

ROUTE 170

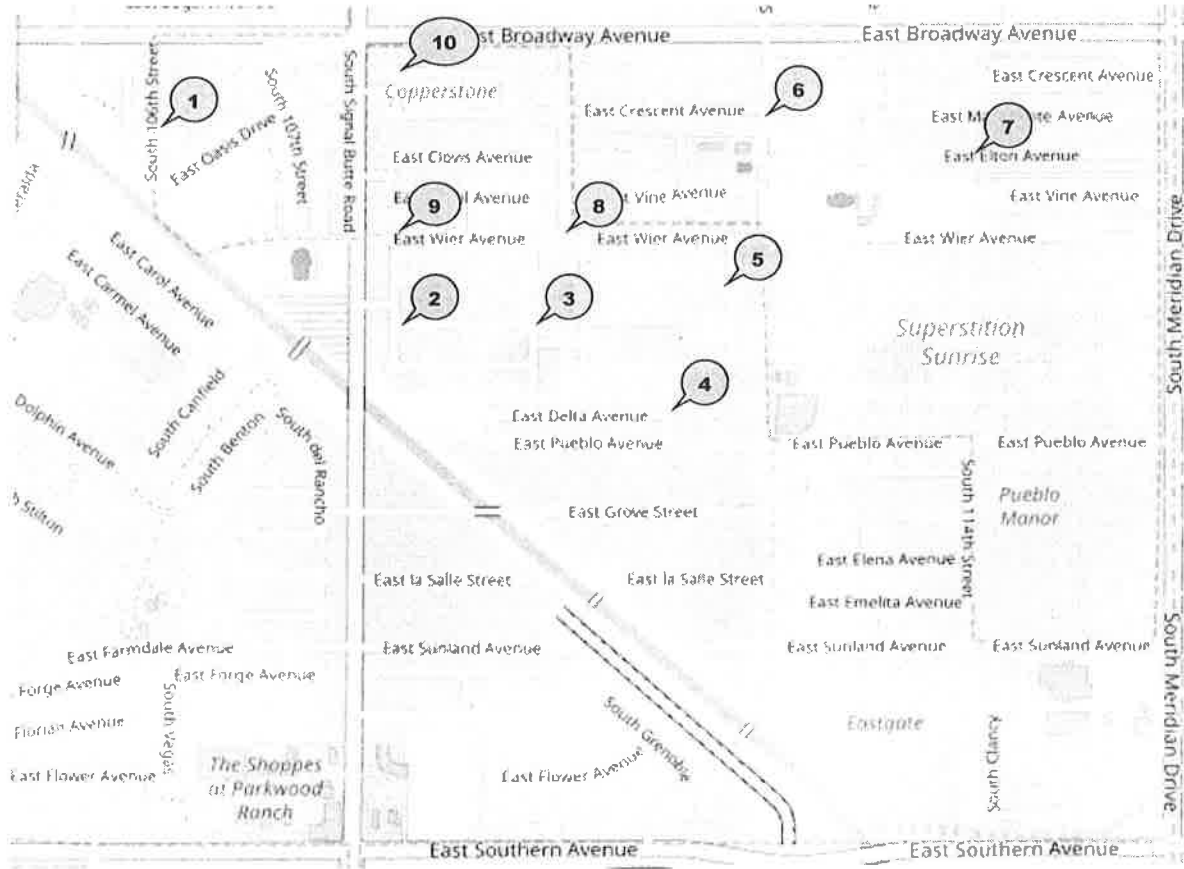
The stops shown on the map are approximate.
For the EXACT stop location, please refer to
the route detail below.



#	ROUTE 170	AM	PM	Wed PM
1	138 N CRISMON RD	8:36	4:32	2:32
2	50' PAST CORNER OF N MERRILL RD & E AKRON ST	8:38	4:20	2:20
3	SE CORNER OF N MERRILL RD & E BUTTE ST	8:40	4:21	2:21
4	NW CORNER OF N 105TH PL & E BOULDER DR	8:41	4:15	2:15
5	114 N SIGNAL BUTTE RD	8:44	4:17	2:17
6	SE CRNR OF E BOISE ST & N 100TH PLACE	8:48	4:25	2:25
7	NE CORNER OF E BILLINGS ST & N 100TH PL	8:49	4:27	2:27
8	50' PAST NW CRNR E BILLINGS ST & N CRISMON RD	8:50	4:27	2:27
9	SE CORNER OF N 98TH ST & E BUTTE ST	8:51	4:29	2:29

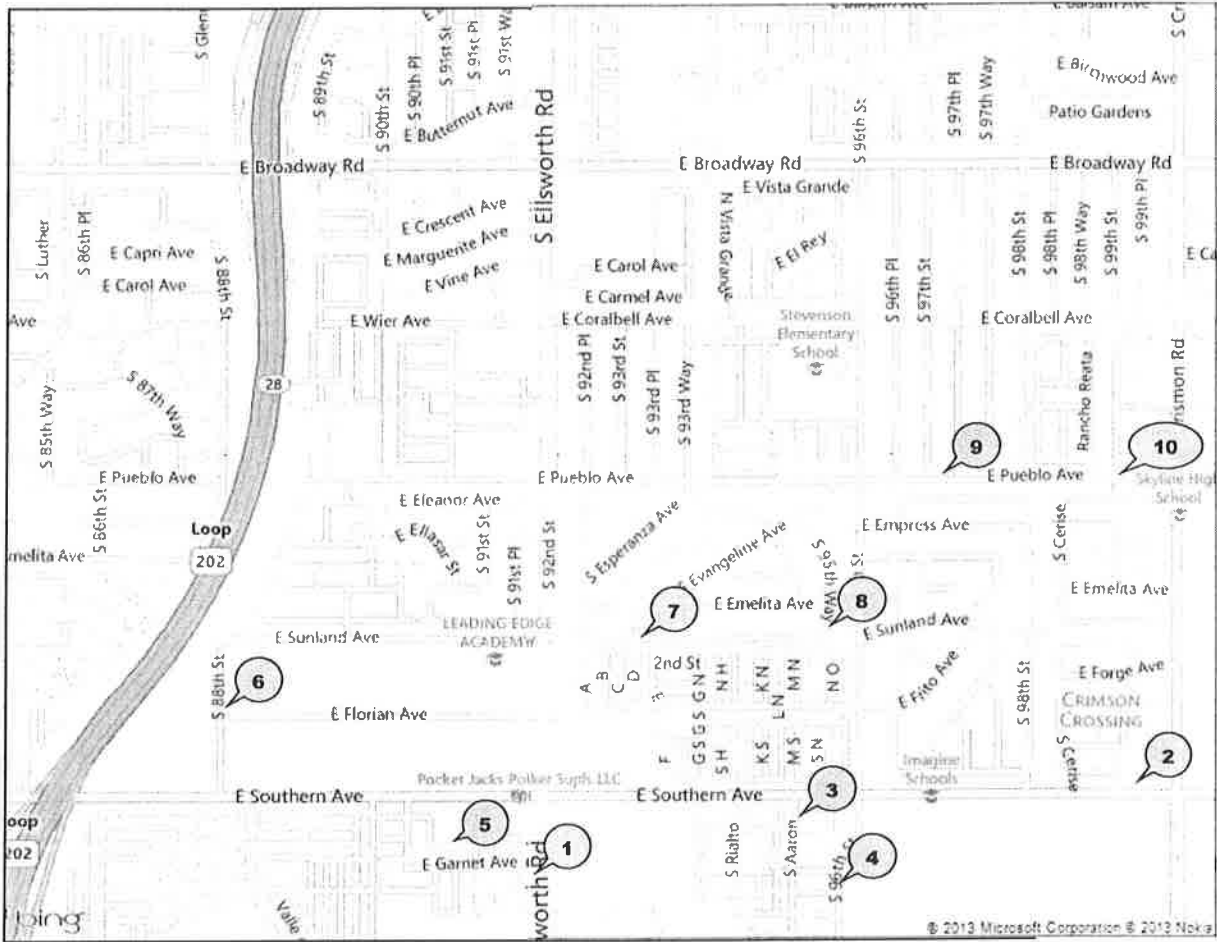
ROUTE 177

The stops shown on the map are approximate.
For the EXACT stop location, please refer to
the route detail below.



#	ROUTE 177	AM	PM	Wed PM
1	NW CORNER OF S 106TH ST & E IRONWOOD LN	8:31	4:15	2:15
2	NW CORNER OF S 108TH PL & E DRAGON AVE	8:34	4:18	2:18
3	SW CORNER E DRAGON AVE & S PARKWOOD	8:35	4:19	2:19
4	SW CORNER E DELTA AVE & 111TH ST	8:37	4:20	2:20
5	SE CORNER OF S 111TH PL & E CATALINA AVE	8:38	4:22	2:22
6	NE CORNER OF S MOUNTAIN RD & E CRESCENT AVE	8:40	4:23	2:23
7	NW CORNER OF S 114TH ST & E ELTON AVE	8:42	4:26	2:26
8	50' PAST NW CORNER E WIER AVE & S 110TH ST	8:44	4:29	2:29
9	NE CORNER E WIER AVE AND S 108TH PL @ PARK	8:45	4:30	2:30
10	SW CORNER OF E CALYPSO AVE & S 108TH PL	8:47	4:32	2:32

ROUTE 182



**The stops shown on the map are approximate.
For the EXACT stop location, please refer to
the route detail below.**

#	ROUTE 182	AM	PM	Wed PM
1	PAST DRWY @ 1350 S ELLSWORTH RD/BELLA VICTORIA	8:25	4:37	2:37
2	BEFORE NE CRNR E SOUTHERN @ CRISMON CROSSING	8:30	4:25	2:25
3	@ COMMUNITY POOL ON S AARON	8:32	4:28	2:28
4	DRWY @1247 S 96TH ST—SUPERSTITION CANYON APT	8:34	4:29	2:29
5	NE CORNER OF E GARNET AVE & ROSEANN @ PARK	8:37	4:32	2:32
6	SE CORNER OF E FLORIAN AVE & S 88TH ST	8:40	4:35	2:35
7	SW CORNER OF E SUNLAND AVE & S EVANGELINE AVE	8:42	4:17	2:17
8	SW CORNER OF E SUNLAND AVE & S 95TH WAY	8:44	4:19	2:19
9	E PUEBLO AVE—STOP BETWEEN 97TH ST & 97TH PL	8:46	4:21	2:21
10	SW CORNER OF E PUEBLO AVE @ S 99TH ST	8:47	4:22	2:22

ROUTE 185

The stops shown on the map are approximate.
For the EXACT stop location, please refer to
the route detail below.



#	ROUTE 185	AM	PM	Wed PM
1	302 N MERIDIAN RD @ GOLD DUST RV PARK	8:37	4:15	2:15
2	SE CORNER OF N 114TH ST & E BOISE ST	8:40	4:17	2:17
3	PAST NW CRNR OF E CONTESSA ST & N CLANCY (ACROSS FROM PARK)	8:42	4:20	2:20
4	NW CORNER OF N OPAL & E CICERO ST	8:44	4:22	2:22
5	SE CORNER OF N MOUNTAIN RD & E CAMINO ST	8:45	4:23	2:23
6	ACROSS FROM 501 N 111TH ST	8:47	4:25	2:25
7	SE CORNER OF N 110TH ST & E CHOLLA RD	8:48	4:26	2:26
8	BEFORE SE CORNER OF N SIGNAL BUTTE RD & E BROWN RD	8:51	4:30	2:30
9	NE CORNER OF E BROWN RD & N 101ST PL	8:53	4:33	2:33